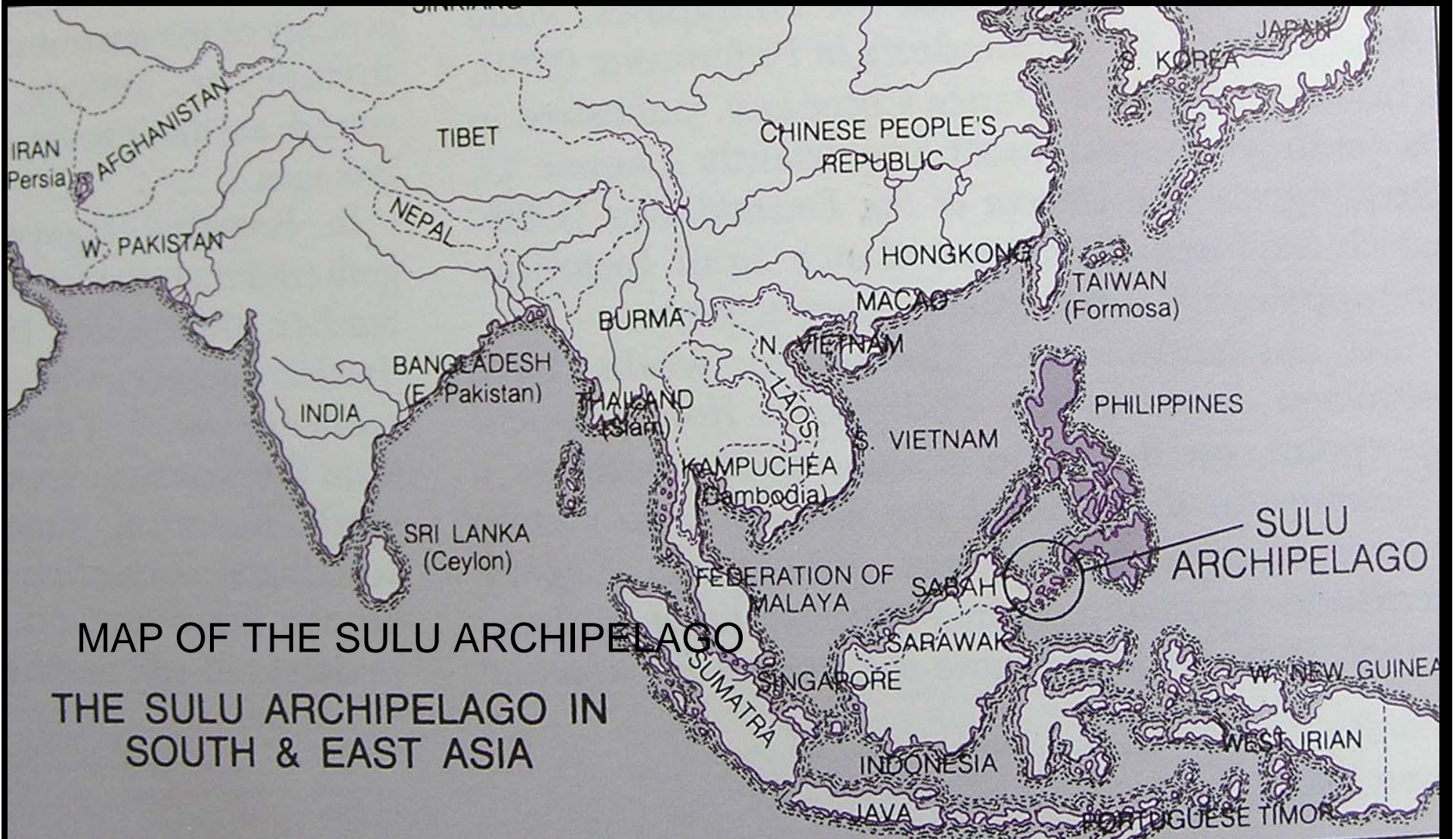




Dance and Power Cross Currents

Prof. Ligaya Fernando- Amilbangsa




MAP OF THE SULU ARCHIPELAGO

THE SULU ARCHIPELAGO IN
SOUTH & EAST ASIA



Why Dance?







19



22



25



20



23




26



21



24



1



Tradition as Power



*Dance and Power
as History*



The Power of Pangalay





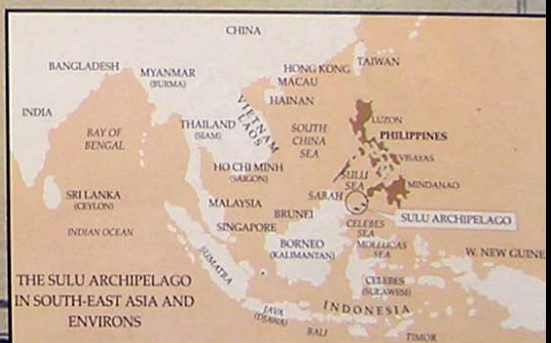
*Dance and Power:
Reality and Myth*



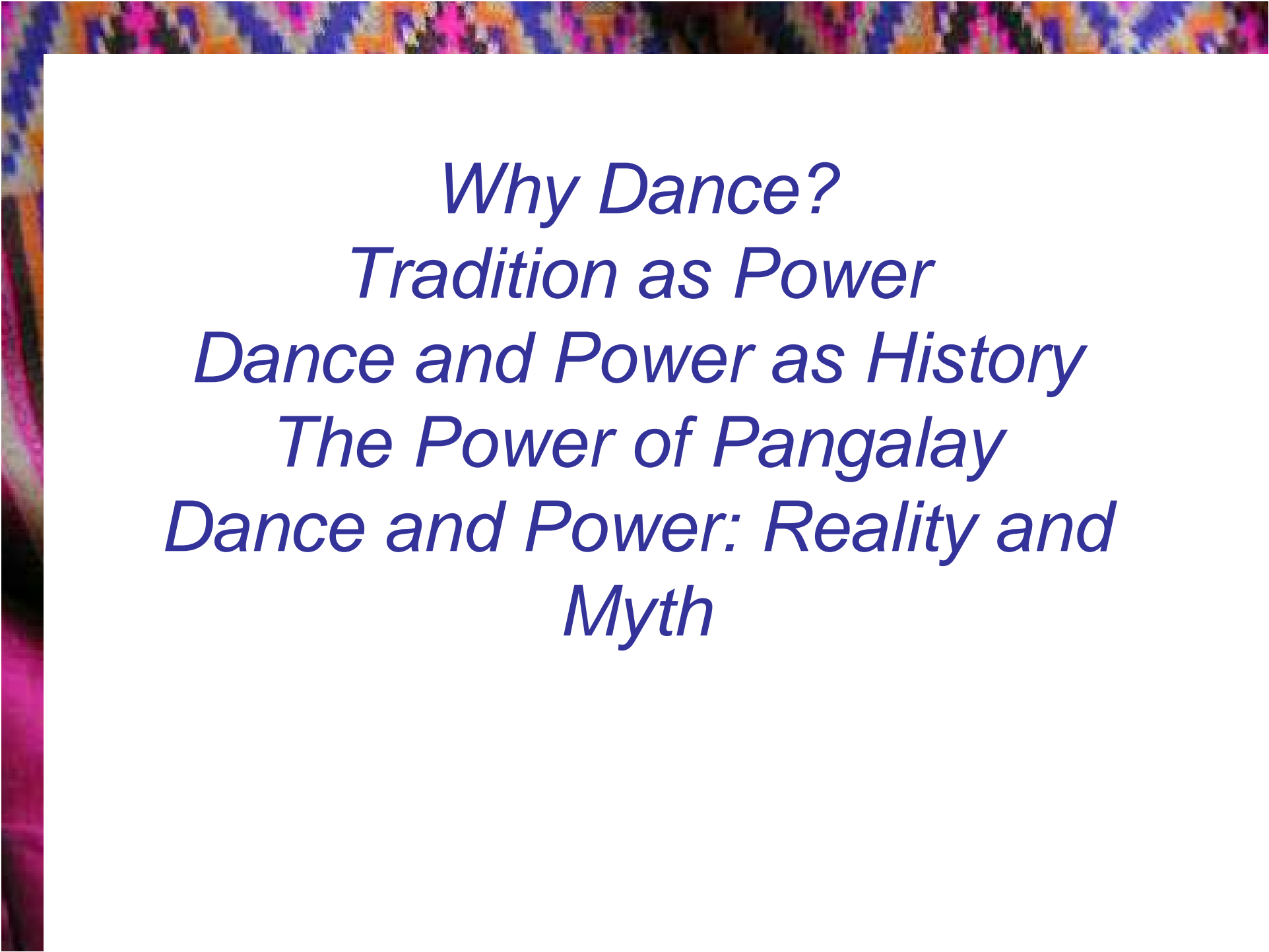
Territorial Coverage of the Sulu Archipelago

MUNICIPAL DISTRICTS

- | | |
|-------------------------|-------------------------------------|
| Sulu Province | Tawitawi Province |
| Jolo (the capital town) | Bangaw (the capital town) |
| Indanan | Panglima Sugala (formerly Balmbing) |
| Kalingalan Kaluang | Languyan |
| Lugus | Mapun (formerly Kagayan de Sulu) |
| Luuk | Sapasapa |
| Maimbung | Simunul |
| Old Panamaw | Pitangay |
| Pandani | South Ubian |
| Panglima Postino | Taganak (Turtle Islands) |
| Pangutaran | Tandubas |
| Parang | |
| Pata | |
| Patikul | |
| Siasi | |
| Talipaw | |
| Tapul | |
| Tongkil | |







Why Dance?
Tradition as Power
Dance and Power as History
The Power of Pangalay
Dance and Power: Reality and
Myth